


# Bijlage 1. (deel)stroomgebieden

## Eems 2018

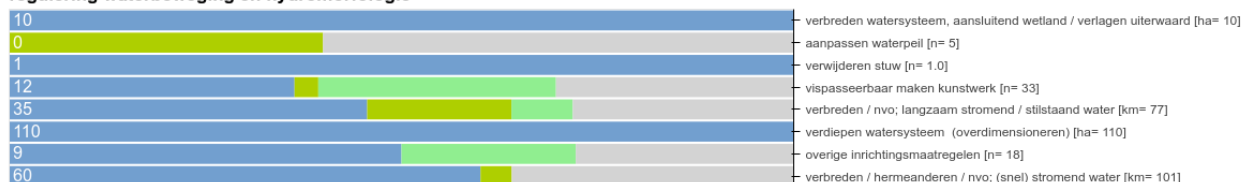
### aanpak puntbronnen



### aanpak diffuse bronnen



### regulering waterbeweging en hydromorfologie



### aanvullende maatregelen

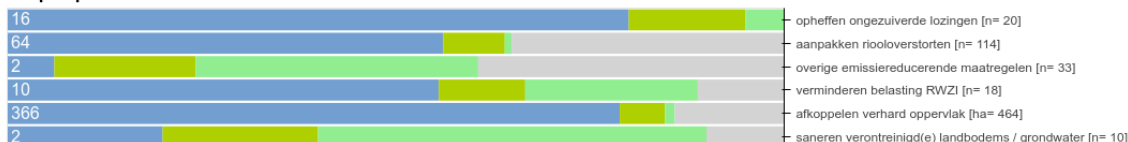


### onderzoek

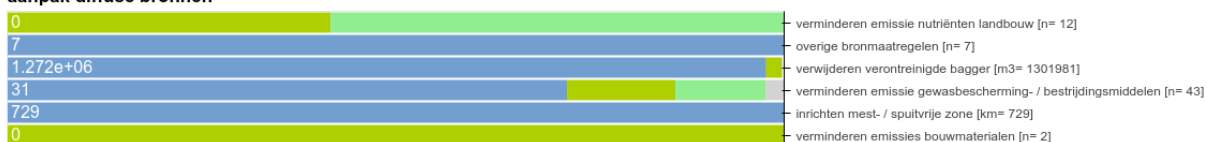


## Maas 2018

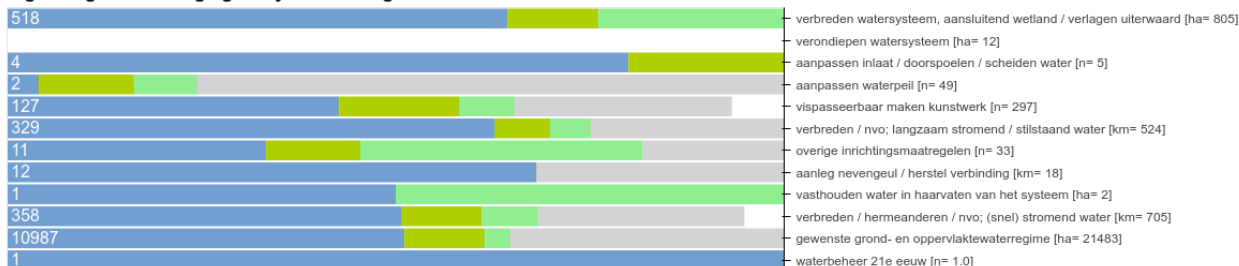
### aanpak puntbronnen



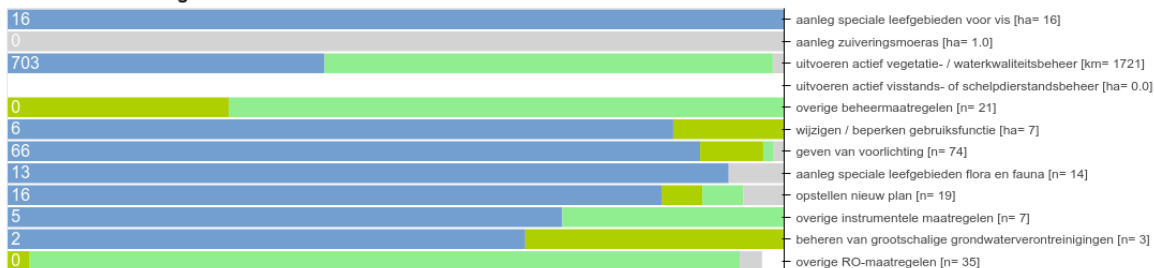
### aanpak diffuse bronnen



### regulering waterbeweging en hydromorfologie



### aanvullende maatregelen



### onderzoek

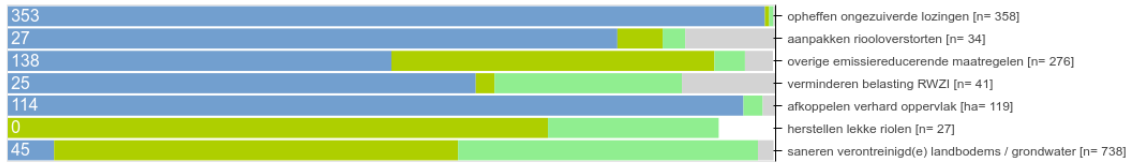


# Rijn 2018

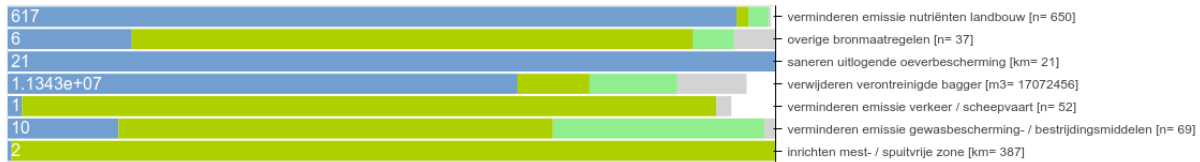
## wateronttrekking grond- en oppervlaktewater



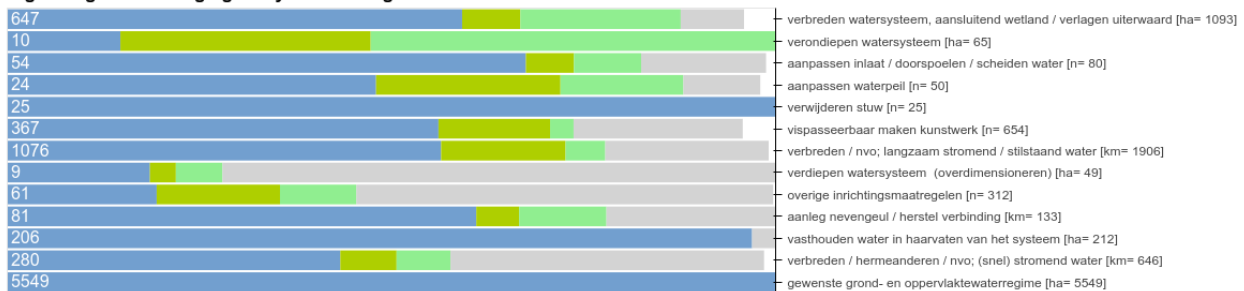
## aanpak puntbronnen



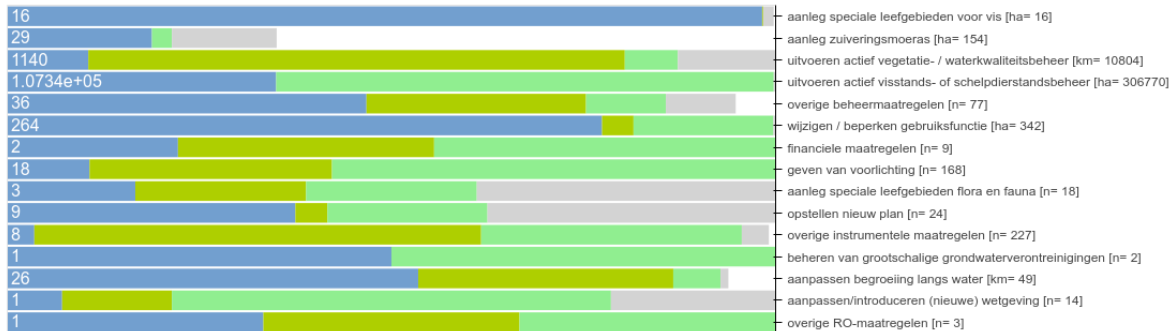
## aanpak diffuse bronnen



## regulering waterbeweging en hydromorfologie



## aanvullende maatregelen


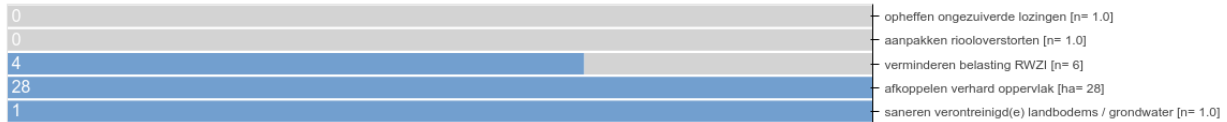


## onderzoek




# Rijn\_Noord 2018

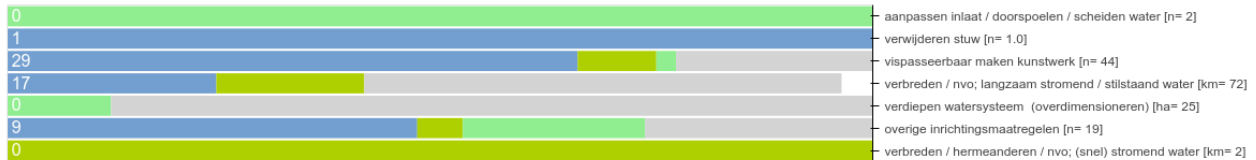
## aanpak puntbronnen



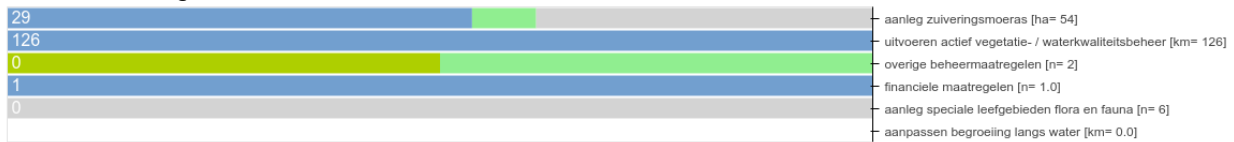
## aanpak diffuse bronnen




## regulering waterbeweging en hydromorfologie



## aanvullende maatregelen



## onderzoek

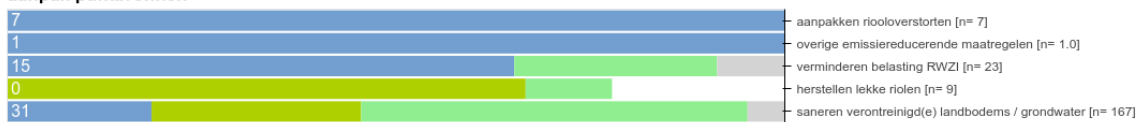


# Rijn\_Oost 2018

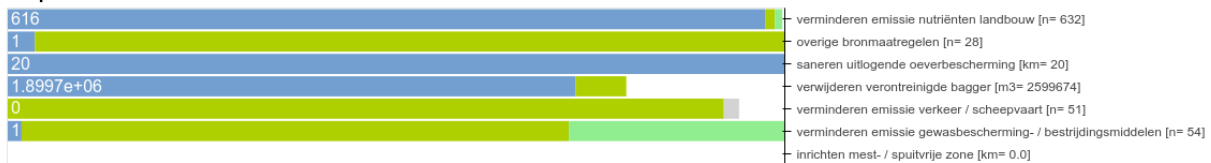
## wateronttrekking grond- en oppervlaktewater



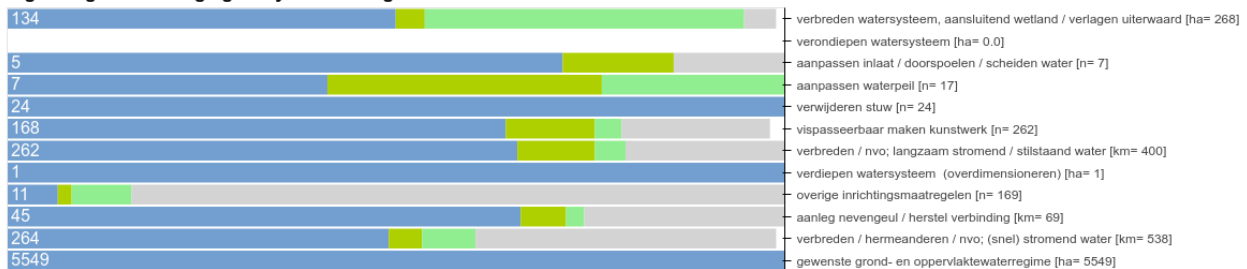
## aanpak puntbronnen



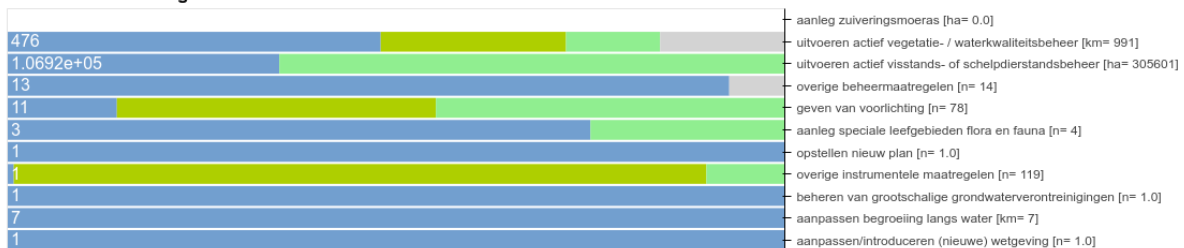
## aanpak diffuse bronnen



## regulering waterbeweging en hydromorfologie



## aanvullende maatregelen



## onderzoek

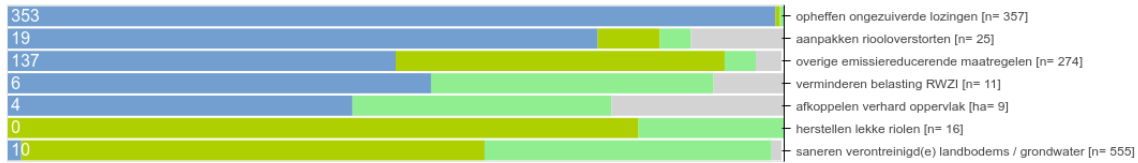


# Rijn\_West 2018

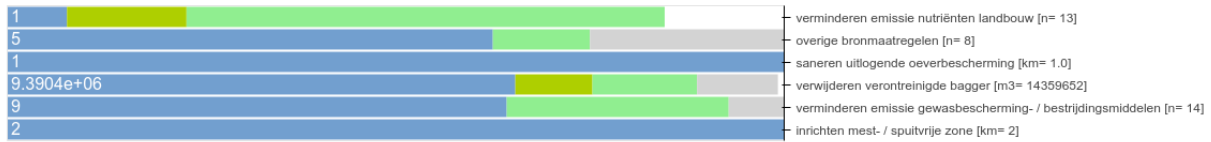
## wateronttrekking grond- en oppervlaktewater



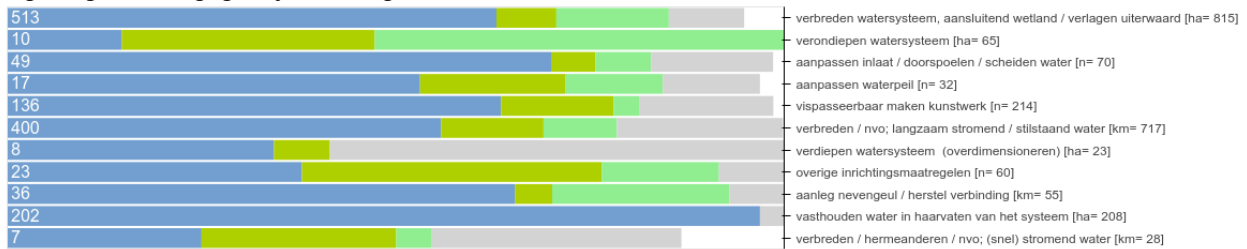
## aanpak puntbronnen



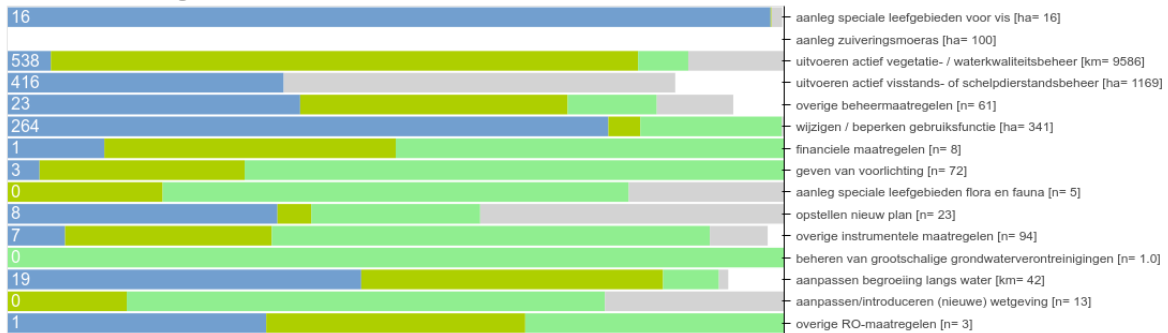
## aanpak diffuse bronnen



## regulering waterbeweging en hydromorfologie



## aanvullende maatregelen

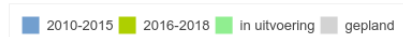
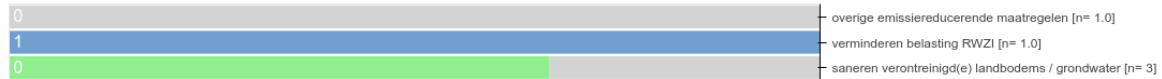


## onderzoek




# Schelde 2018

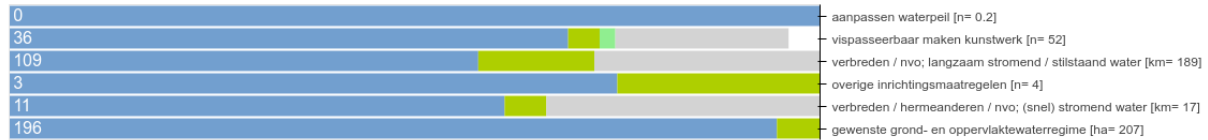
## aanpak puntbronnen



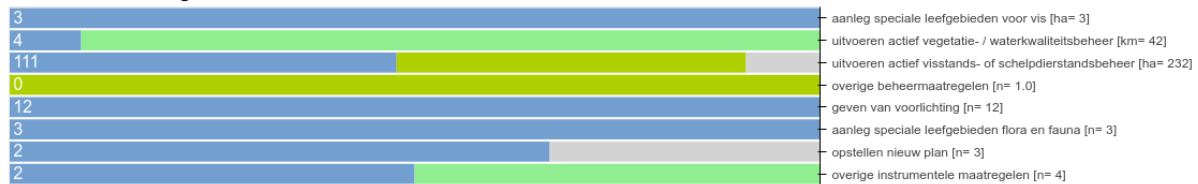
## aanpak diffuse bronnen



## regulering waterbeweging en hydromorfologie



## aanvullende maatregelen



## onderzoek

